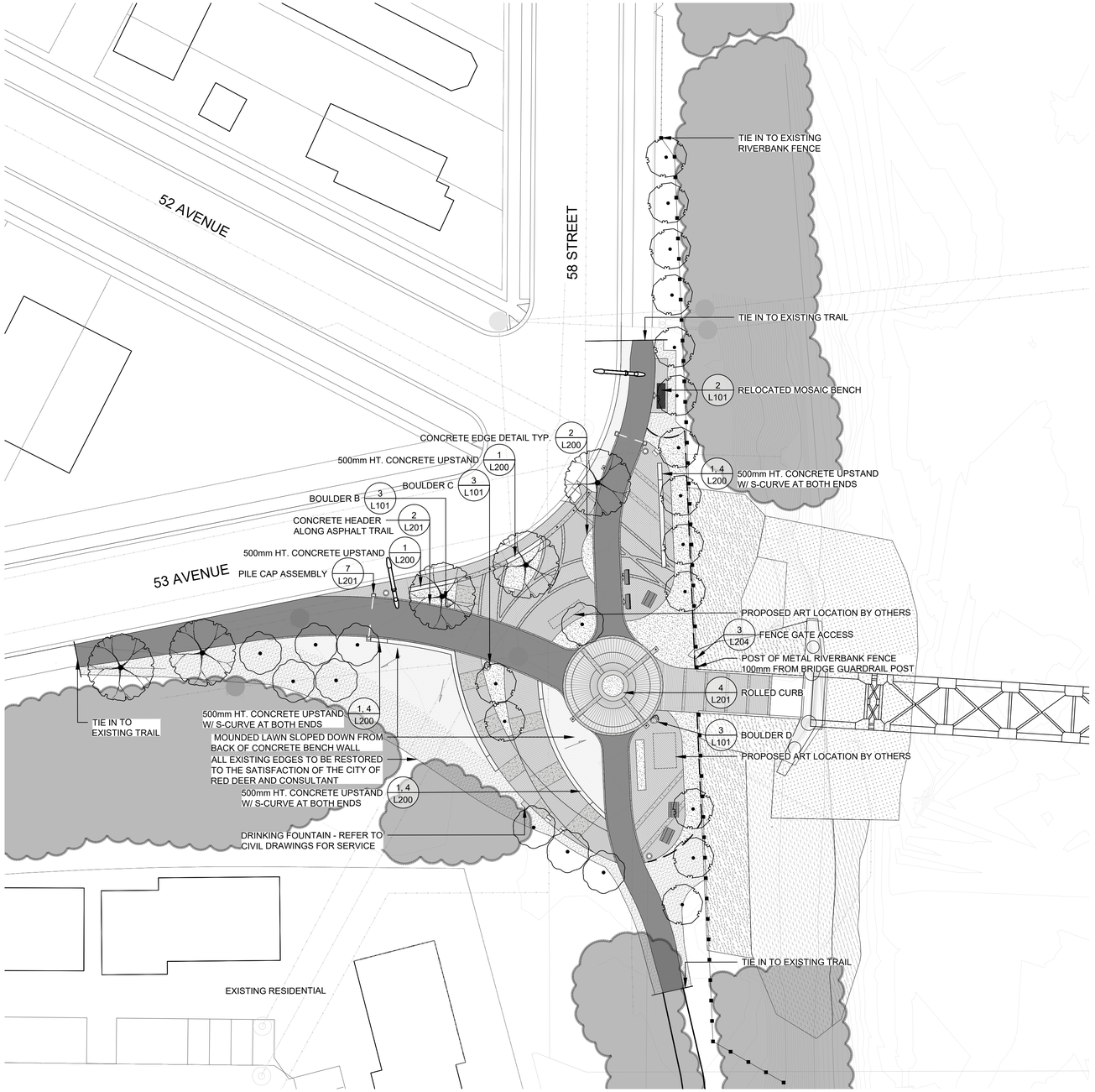

1 L101 SITE LAYOUT AND SURFACE TREATMENT PLAN - NORTH BANK
1:300

5 0 5 10 15 20m
SCALE 1:300

2 L101 RELOCATED MOSAIC BENCH
N.T.S.



BOULDER B



BOULDER C

BOULDER D

3 L101 INTERPRETIVE BOULDER B, C, D (REMOVED AND REINSTALLED BY CoRD)
N.T.S.

LEGEND:

- LIMIT OF CONSTRUCTION - REFER TO CIVIL DRAWINGS
- EXISTING 0.2m CONTOURS
- APPROXIMATE EXTENT OF EXISTING VEGETATION TO REMAIN
- 6 L203 EXISTING TREE TO REMAIN AND BE PROTECTED
- EXISTING FENCE TO REMAIN
- 1 L204 1.22m METAL RIVERBANK FENCE
- 8 L203 ALUMINUM EDGER
- SPADE EDGE
- VERTICAL ROOT BARRIER - 450mm DEPTH
- 1, 7 L200 CONCRETE UPSTAND
- 2 L200 DECORATIVE BROOM-FINISHED CONCRETE, LINES INDICATE DIRECTION OF BROOMING
- DECORATIVE SAND-BLASTED CONCRETE
- ARC PATTERNED WOOD BULL FLOAT FINISH CONCRETE
- 1, 3 L201 ASPHALT TRAIL
- 3 L203 PLANTING BED - 600mm DEPTH TOPSOIL AND 100mm DEPTH BARK MULCH
- 2 L203 SOD - 150mm DEPTH TOPSOIL
- HYDROSEED - 150mm DEPTH TOPSOIL
- OPEN RIPARIAN FOREST SEED MIX - 150mm DEPTH TOPSOIL
- OPEN RIPARIAN FOREST SEED MIX WITH PLUG AND WHIP VEGETATION - ABOVE NHWL
- OPEN RIPARIAN FOREST SEED MIX WITH PLUG VEGETATION - BELOW NHWL
- 9 L203 LIVE STAKING IN CLASS 1 HEAVY ROCK RIP RAP
- CLASS 2 HEAVY ROCK RIP RAP - REFER TO BRIDGE DRAWINGS FOR LAYOUT AND QUANTITIES
- RELOCATED INTERPRETIVE BOULDER WITH MOUNTED PLAQUE/ENGRAVING BY CoRD
- 7 L202 CITY OF RED DEER P-BOLLARD
- 4 L202 BIKE RACK
- PEDESTRIAN LIGHTING BOLLARD - REFER TO ELECTRICAL DRAWINGS
- 3 L202 CITY OF RED DEER DOWNTOWN WASTE RECEPTACLE
- 1 L202 CITY OF RED DEER DOWNTOWN METAL BENCH
- 5 L200 CITY OF RED DEER DOWNTOWN METAL PICNIC TABLE

Al-Terra

REV	DATE	REVISIONS	BY
5			
4			
3			
2			
1	2025-01-08	ISSUED FOR CONSTRUCTION	WP
0	2024-07-17	ISSUED FOR QUOTATION	WP

2025-01-08

The Alberta Association of Landscape Architects
William Packolyk #380

THE CITY OF Red Deer

CPR PEDESTRIAN BRIDGE REHABILITATION LANDSCAPE DEVELOPMENT

SITE LAYOUT AND SURFACE TREATMENT PLAN - NORTH BANK

DATE	PROJECT NO.	SHEET	DRAWING
2025-01-08	781-001		L101